




Campsite or Trail Boarder 

Latrine 

Tent Platform 

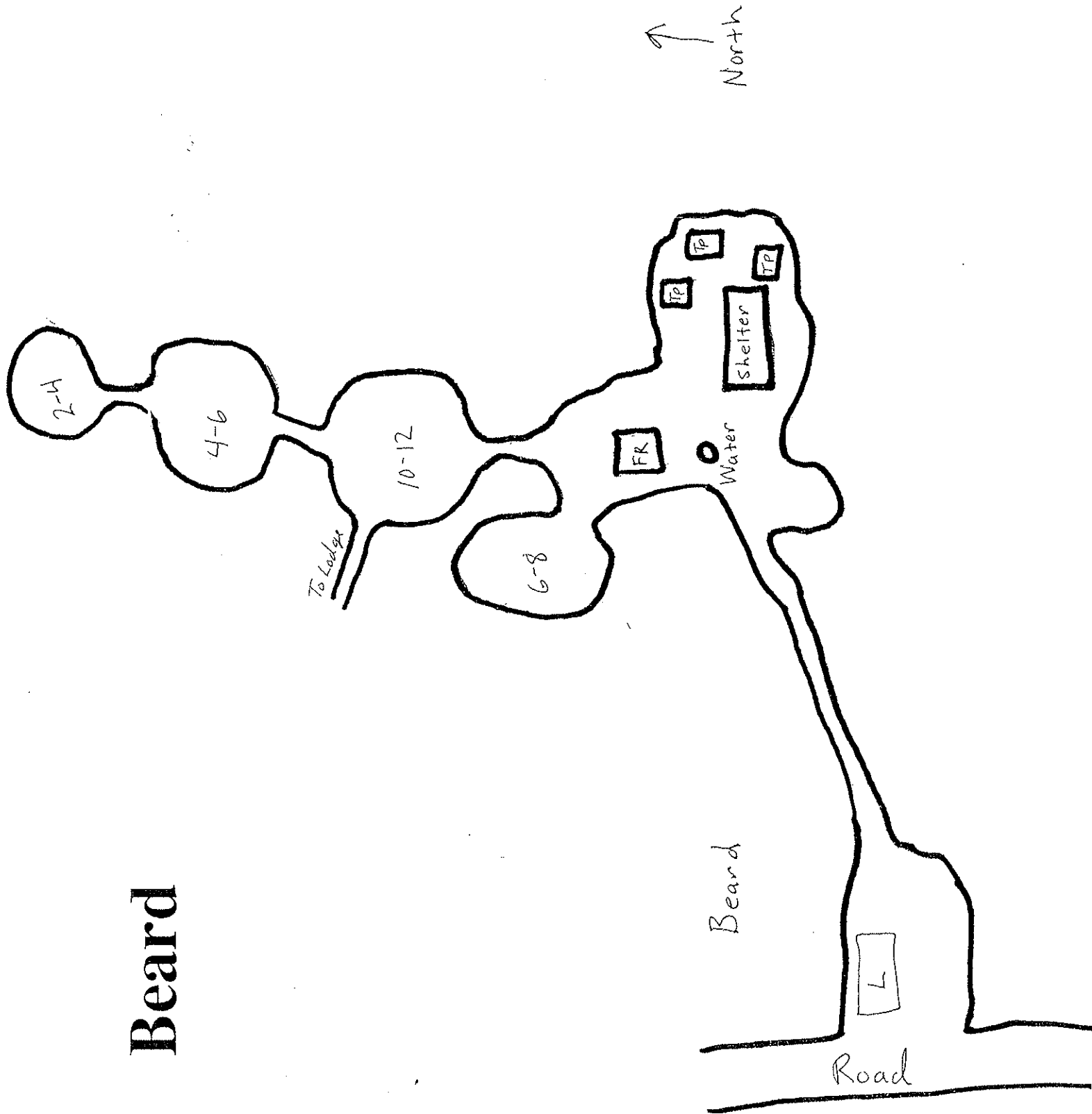
Bridge 

Part of trail not drawn for mapping purposes 

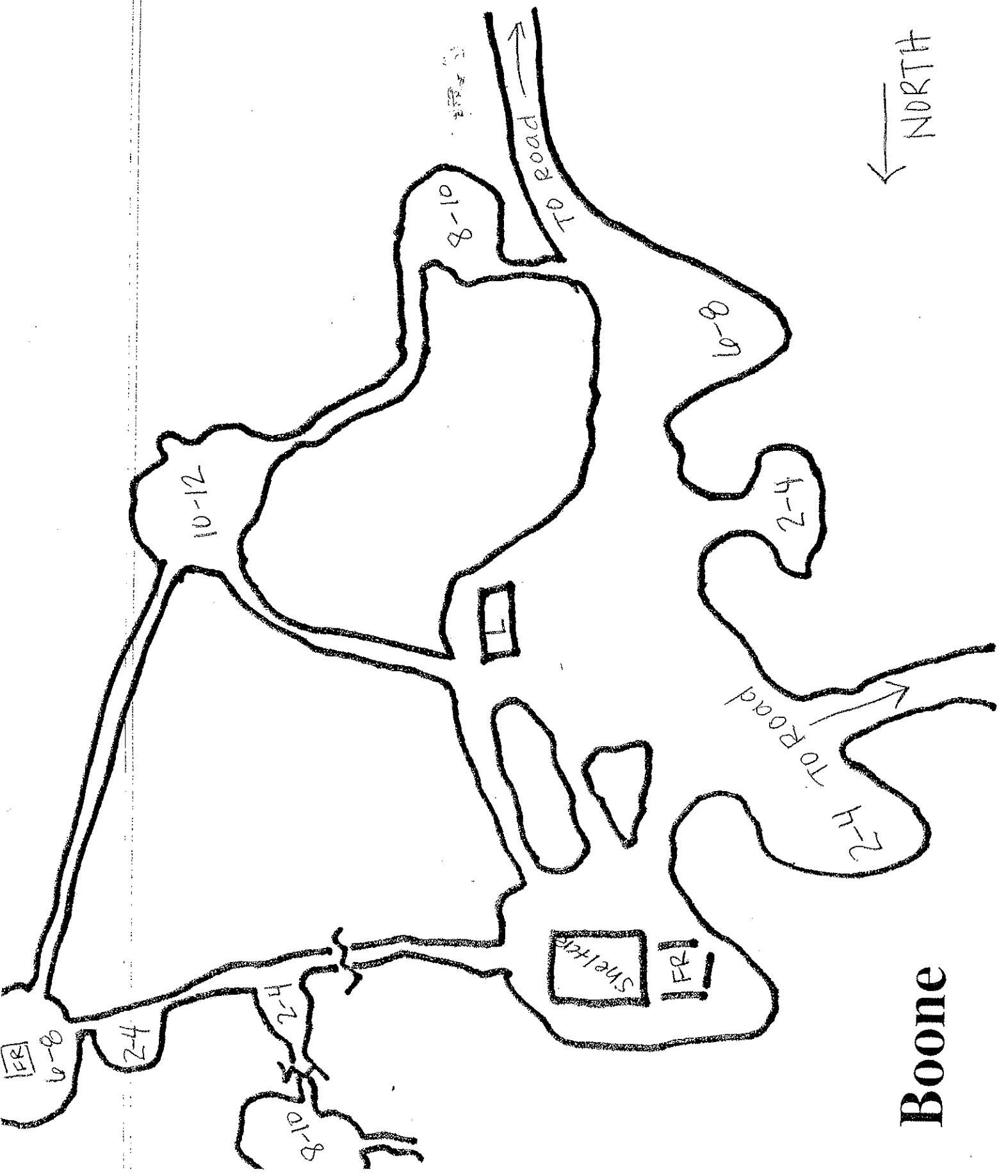
The numbers drawn on maps depict Maximum Capacity for that area in the campsite. Example: 4-6 means 4 to 6 Scouts or 2 to 3 tents.

For tent dimensions we used Official BSA Scout tents 7' x 9'.

Beard

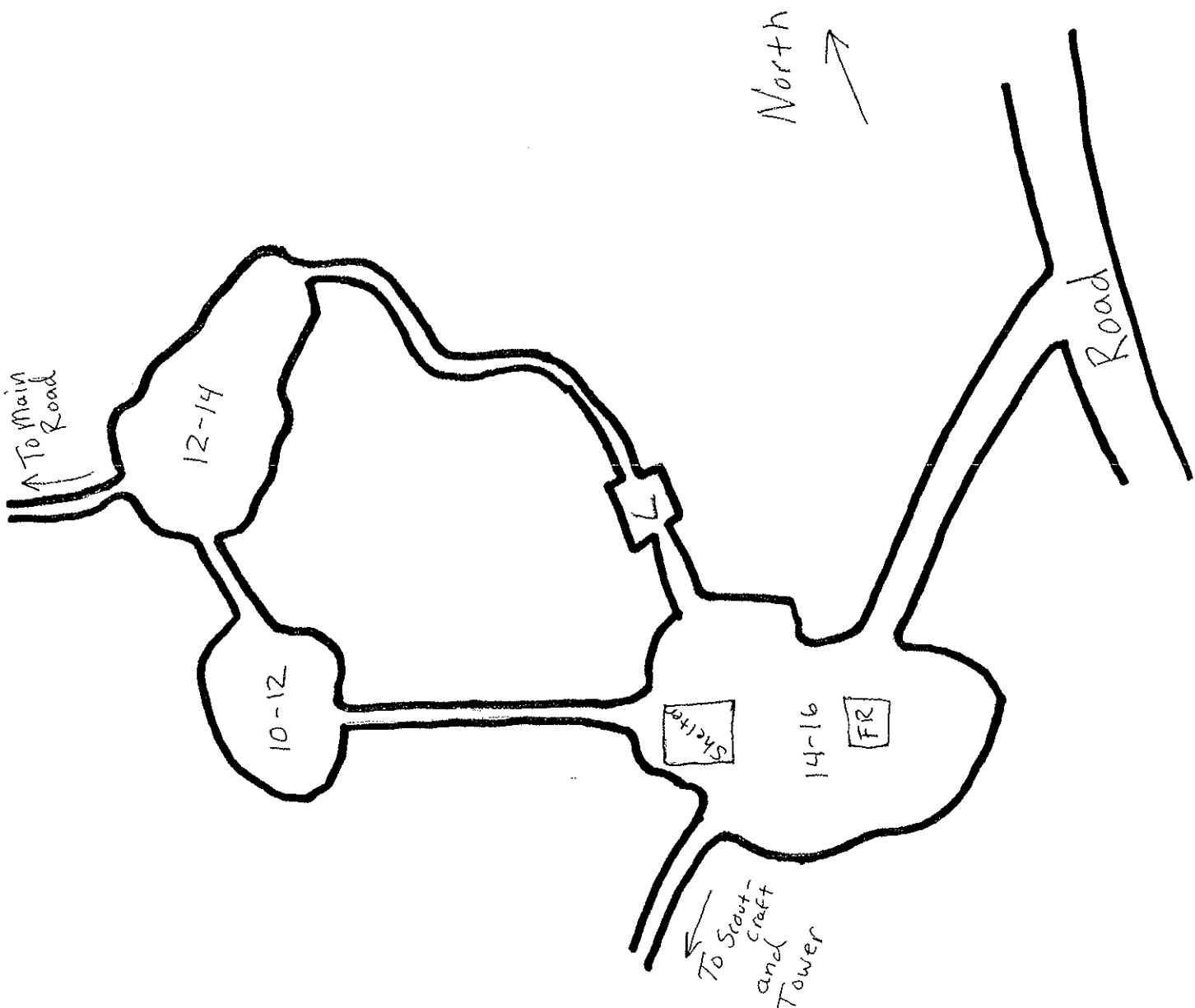


← NORTH

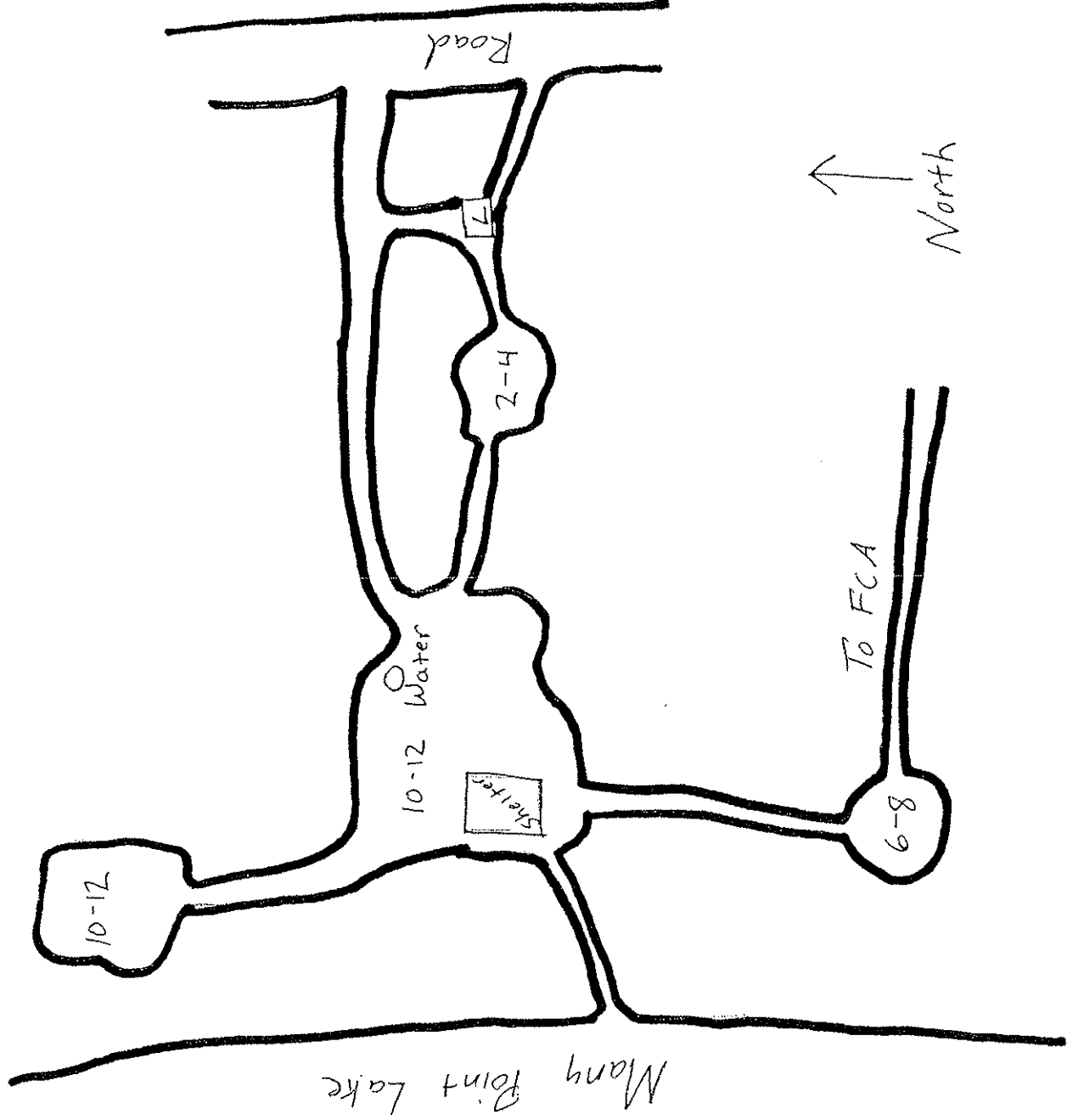


Boone

Bridger

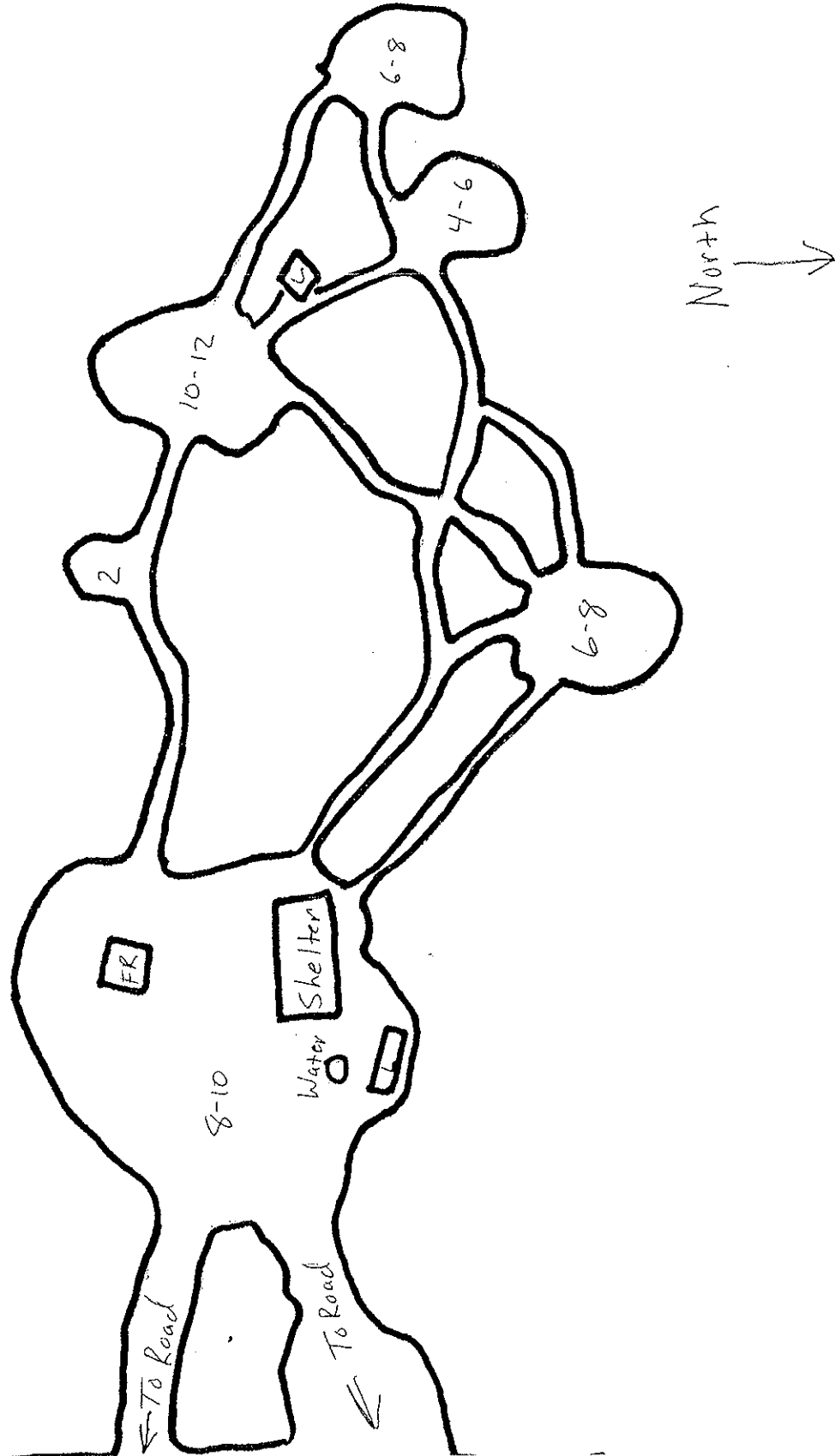


Carson

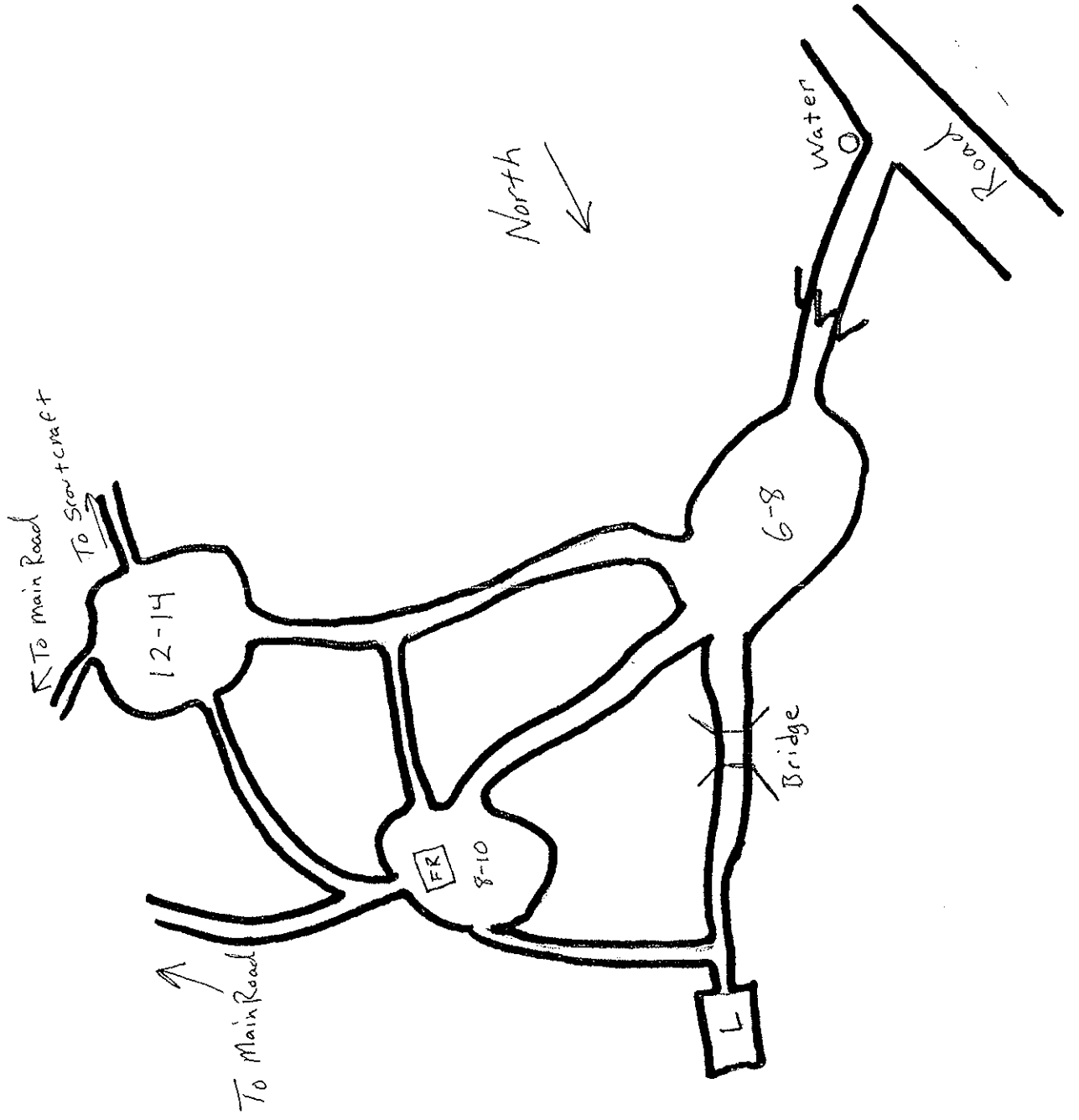


Cody

Many Point Lake

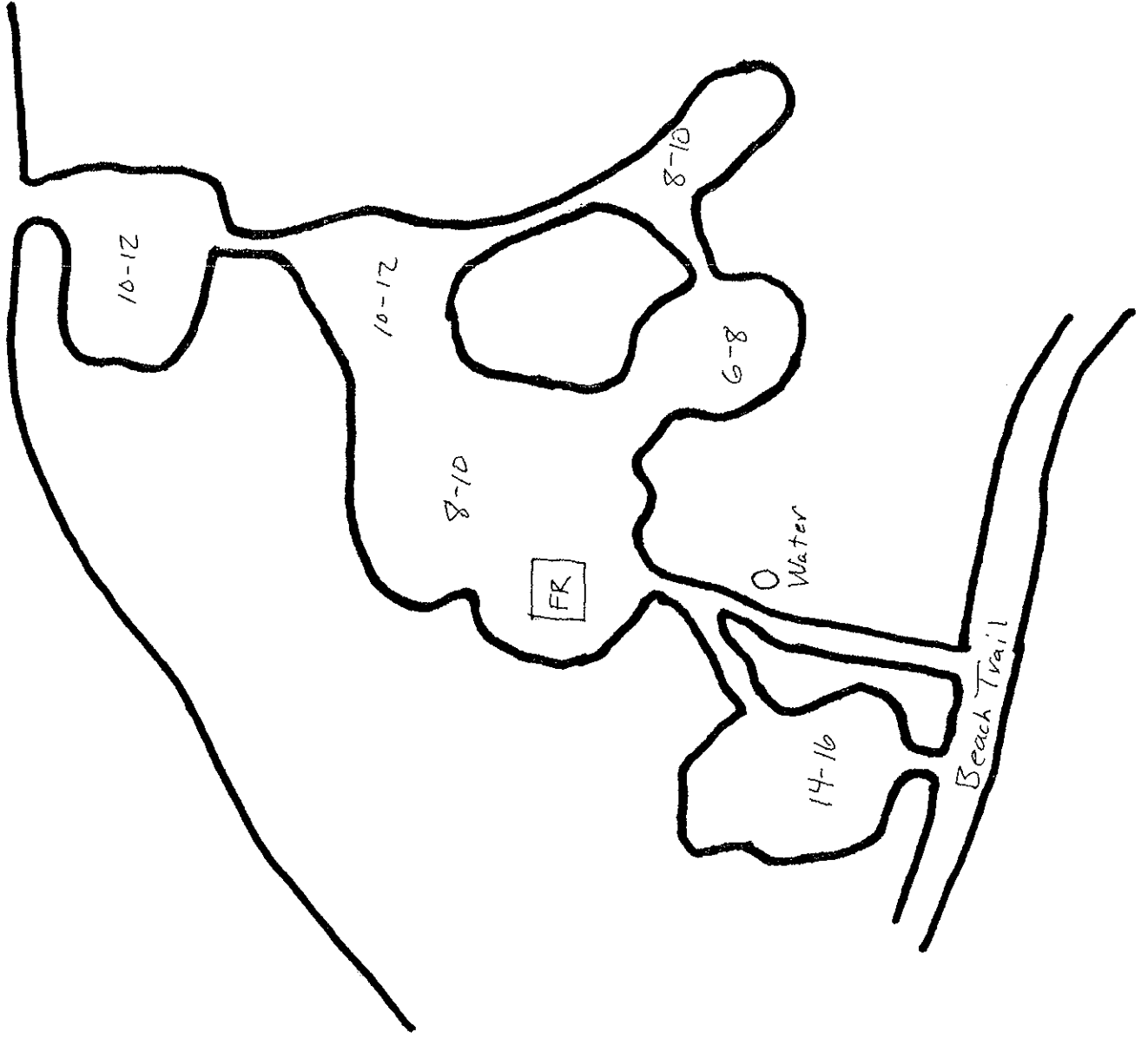


Dixon



Fitzpatrick

Many Point Lake



Hartman

TO BEACH
←

TO DINING HALL
↗

↑ NORTH

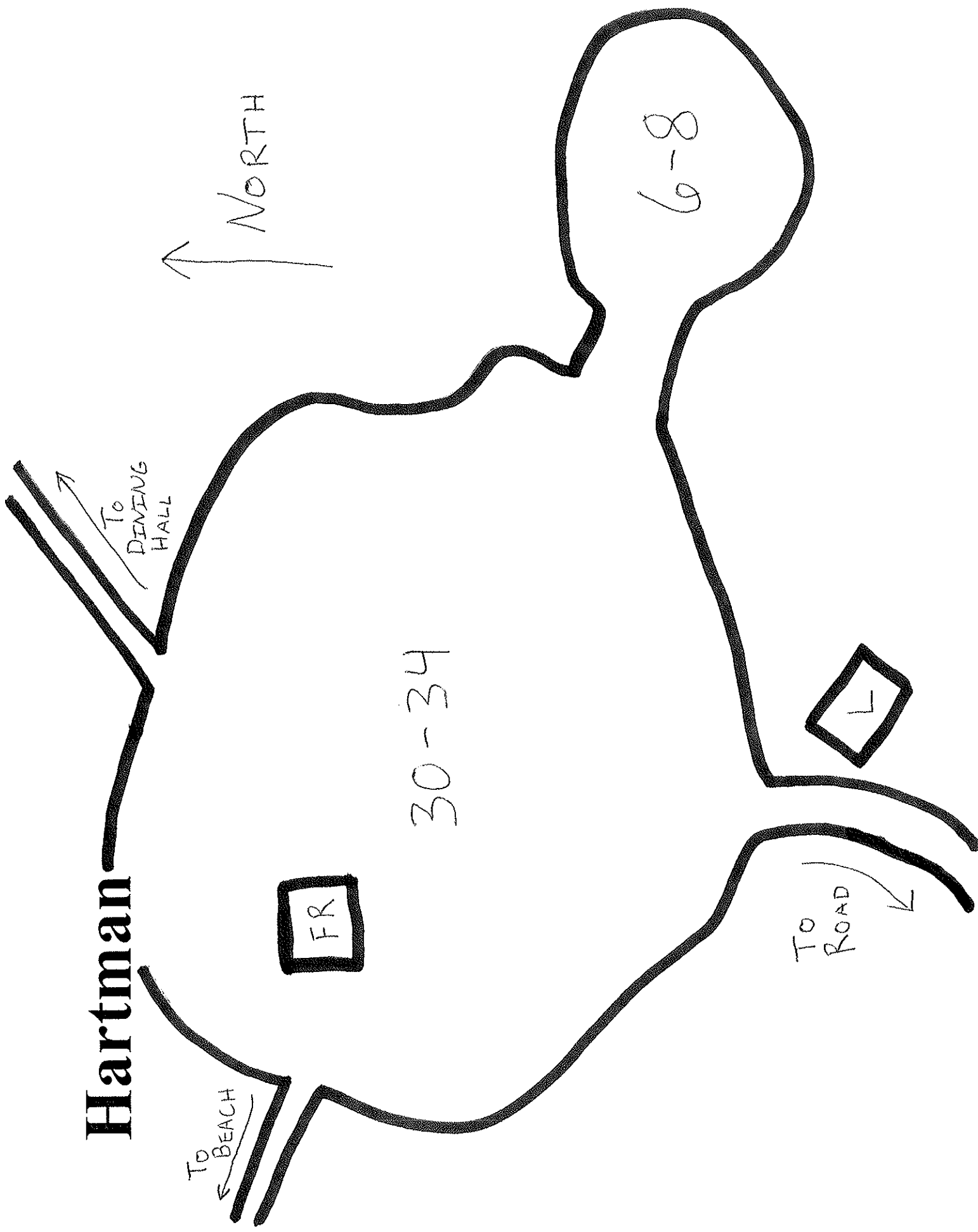
FR

30-34

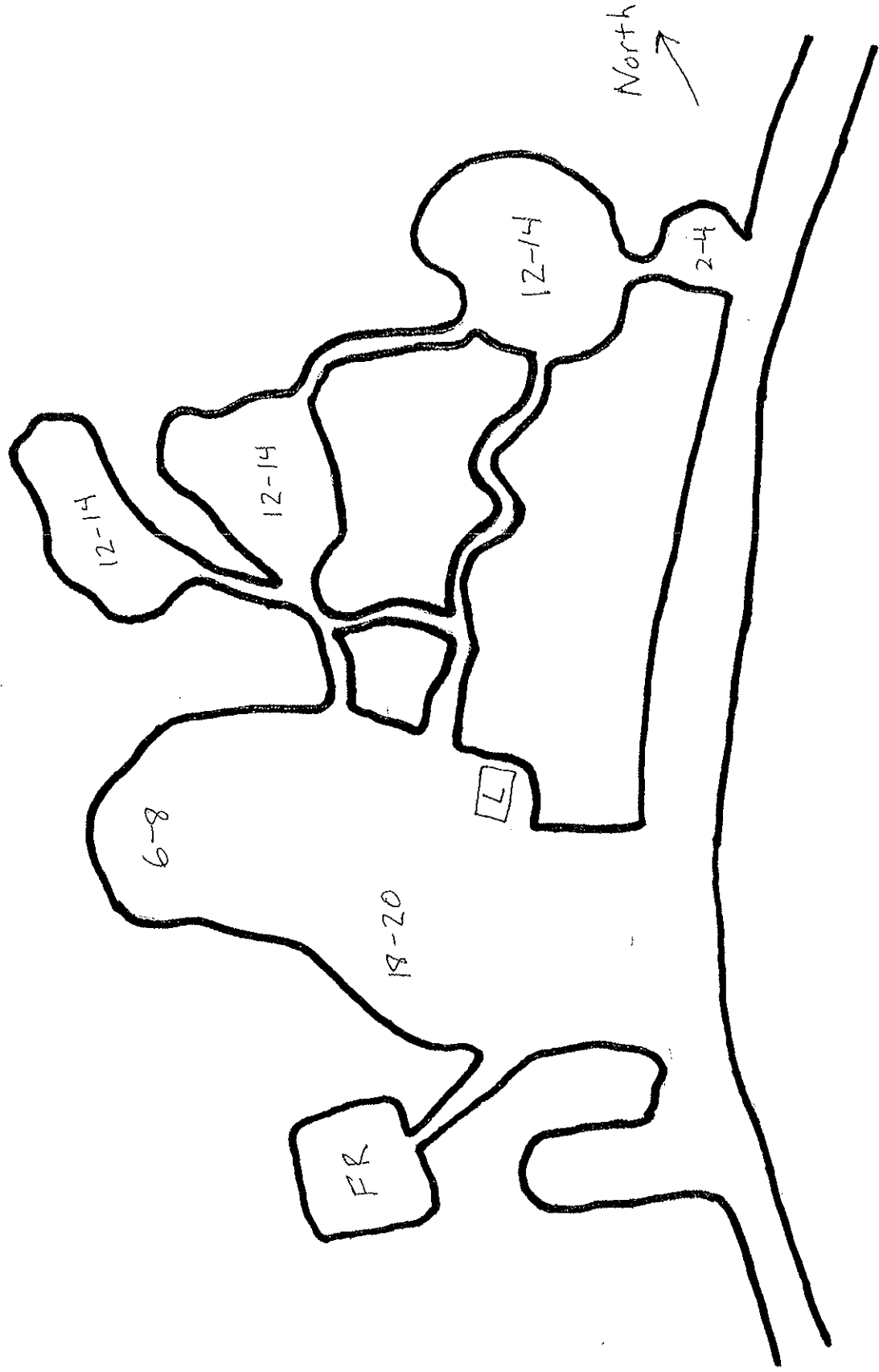
6-8

TO ROAD
↘

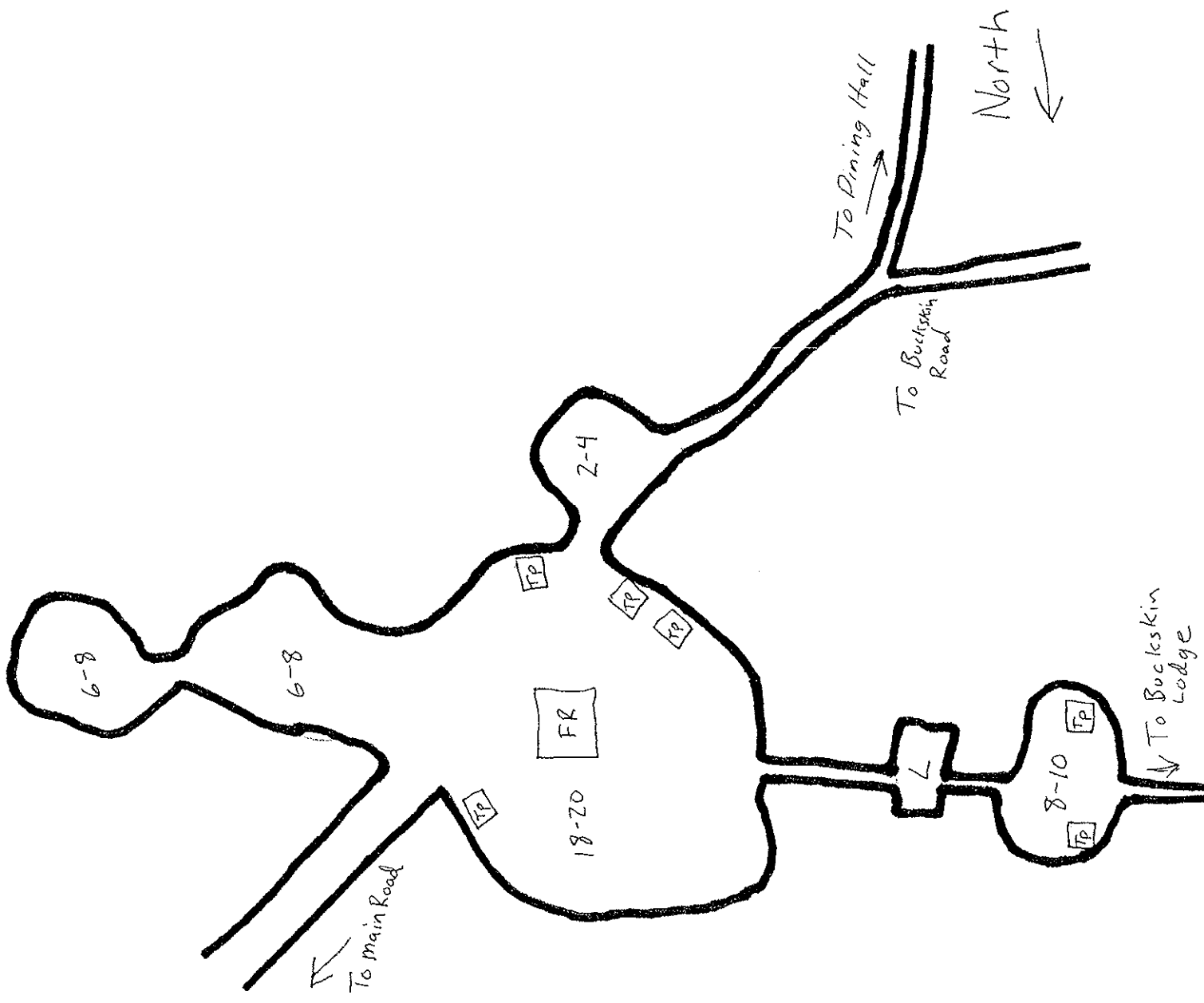
L



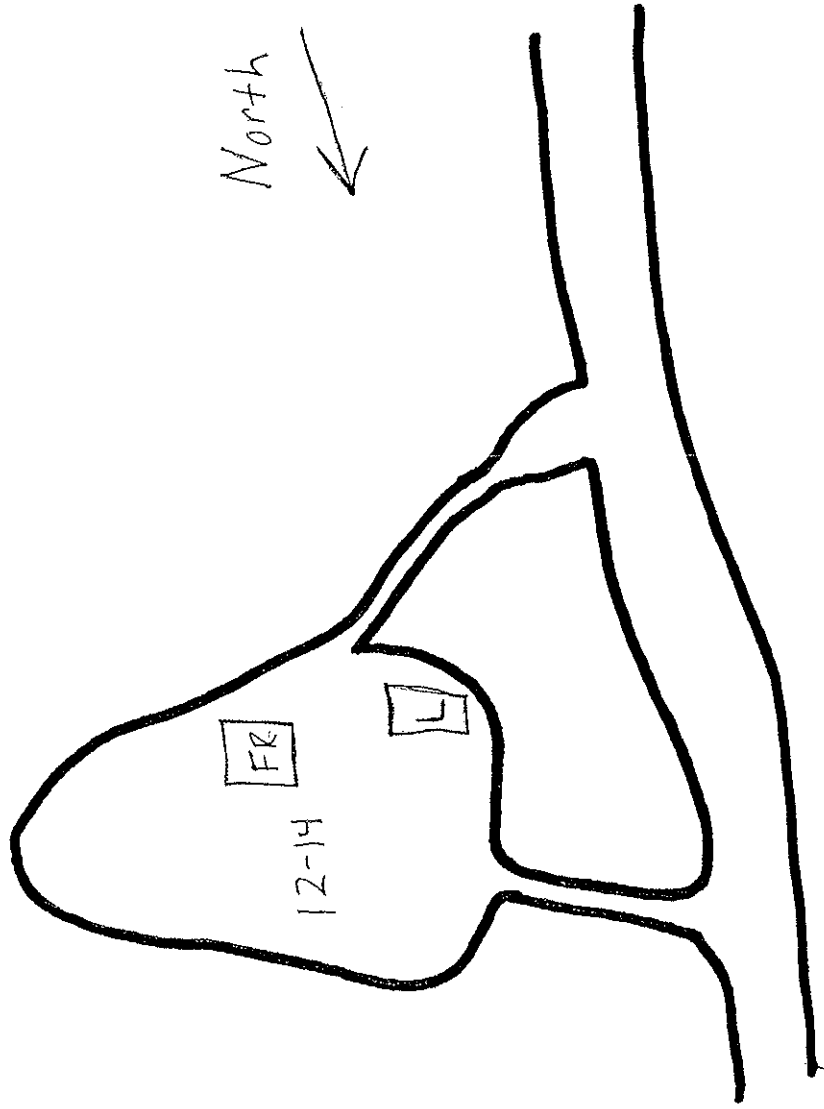
Maxwell



Rollette



Seton



Tyler

