

Campsite or Trail Boarder



Latrine



Tent Platform



Bridge



Part of trail not drawn for mapping purposes

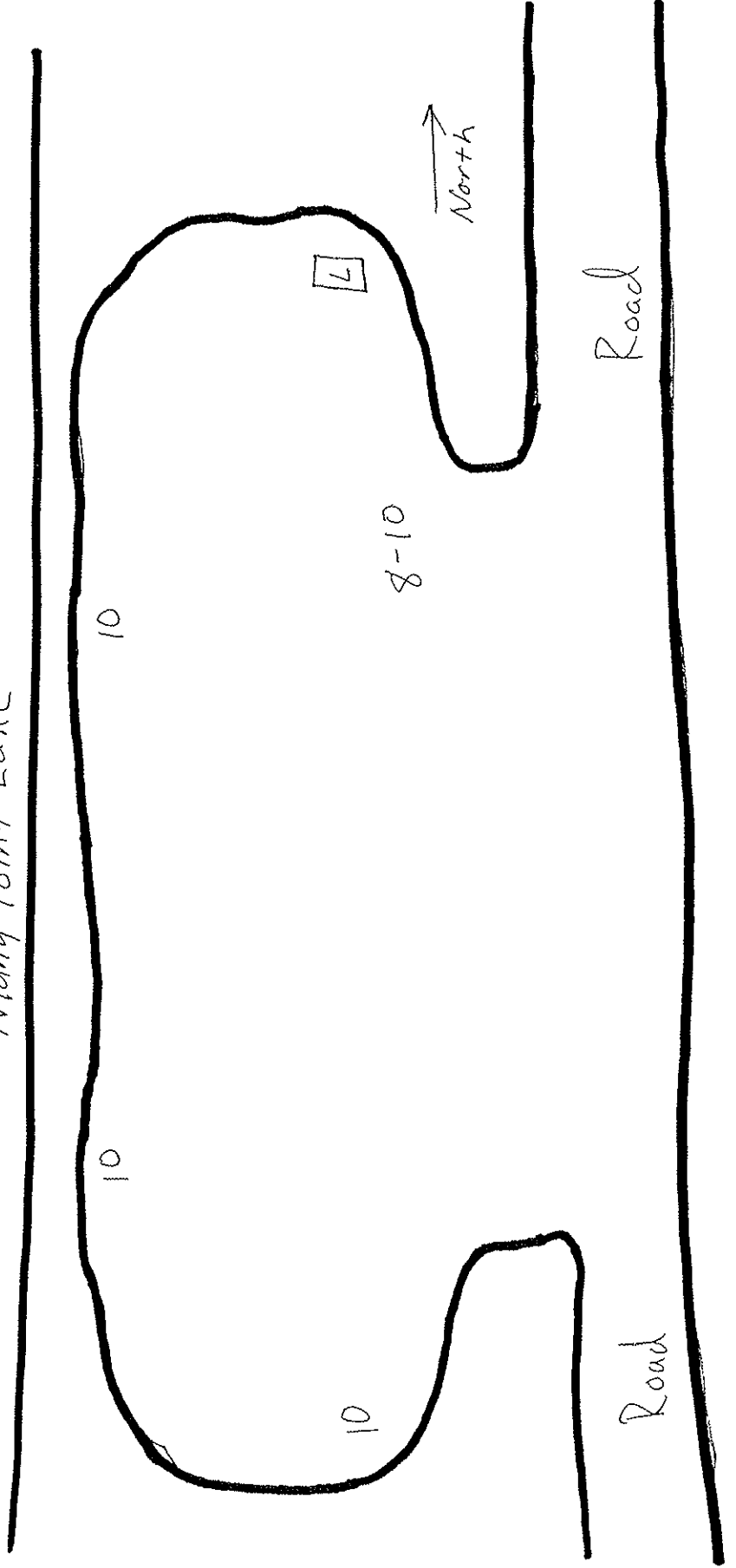
The numbers drawn on maps depict Maximum Capacity for that area in the campsite. Example: 4-6 means 4 to 6 scouts or

2 to 3 tents.

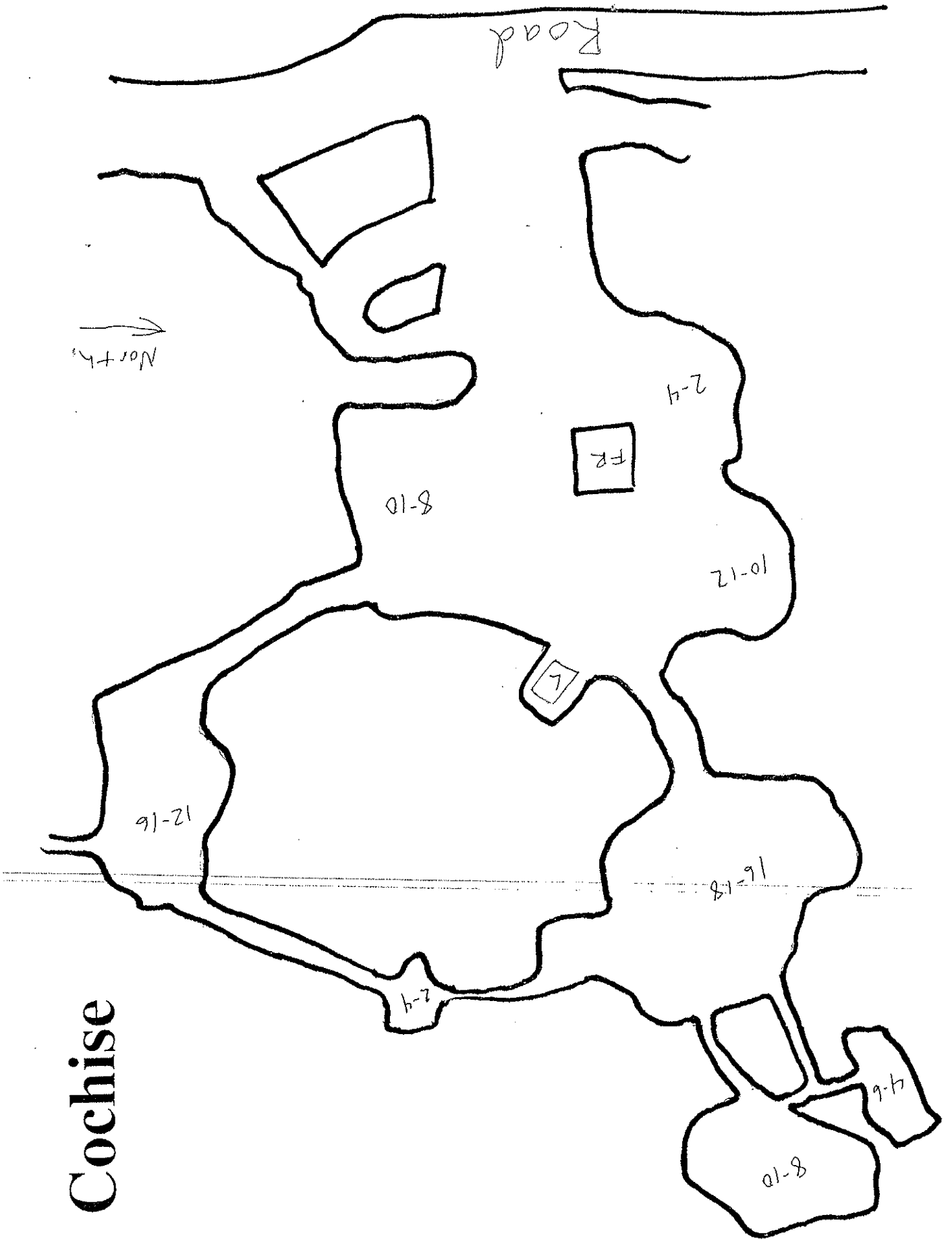
For tent dimensions we used official BSA Scout tents 7' x 9'.

# Blackhawk

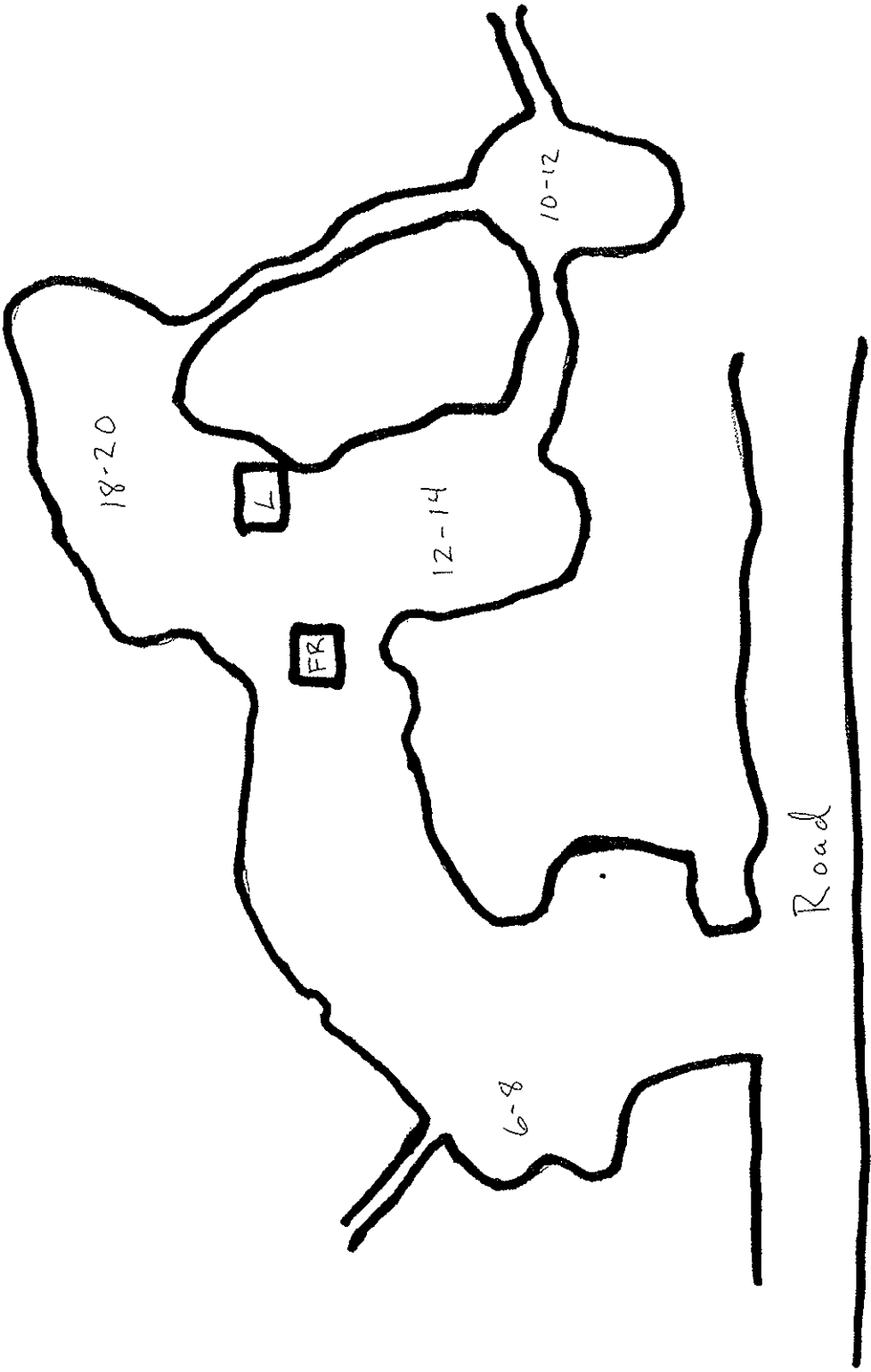
Many Point Lake



# Cochise



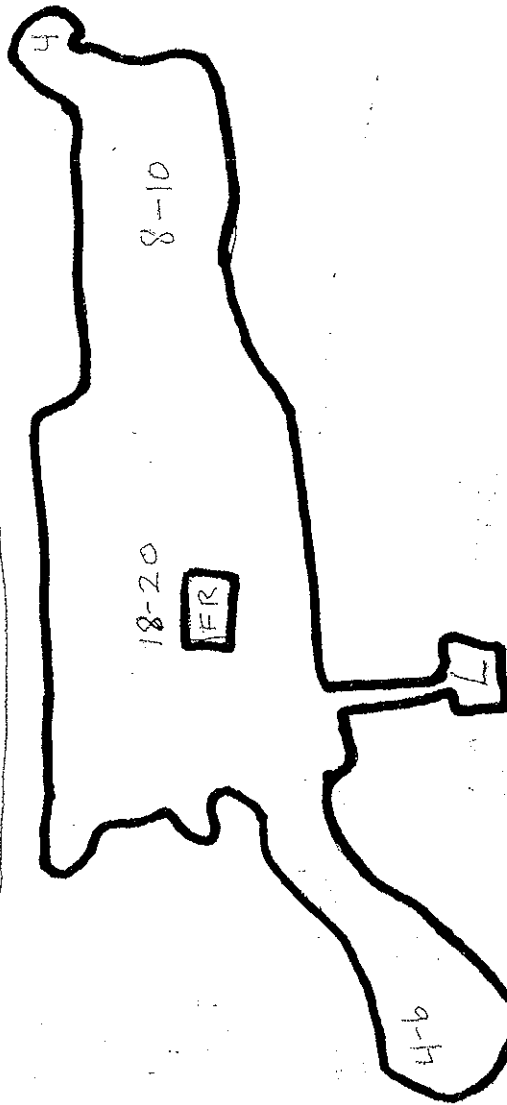
# Joseph



← North

# Massasoit

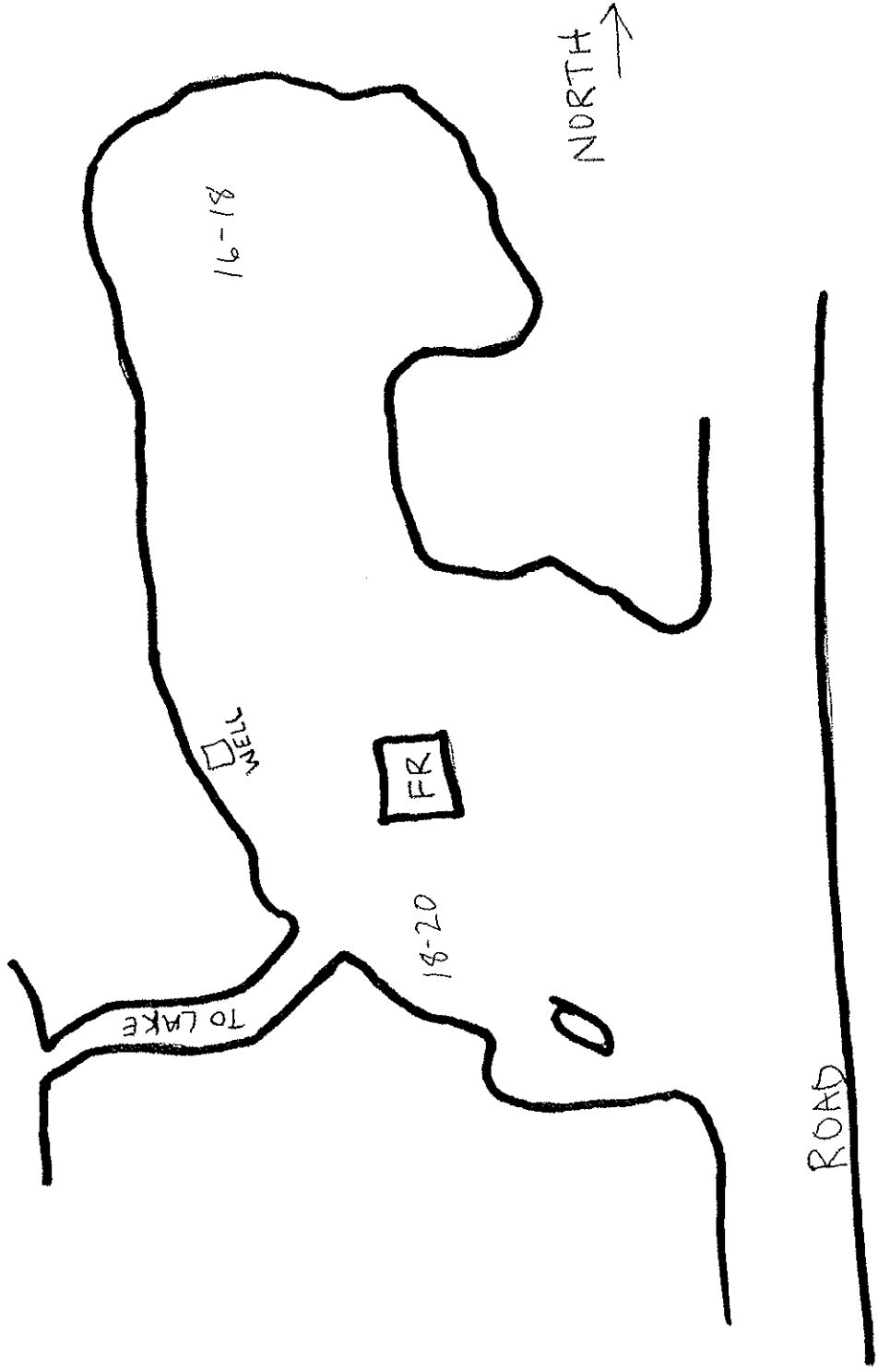
Many Point Lake



North

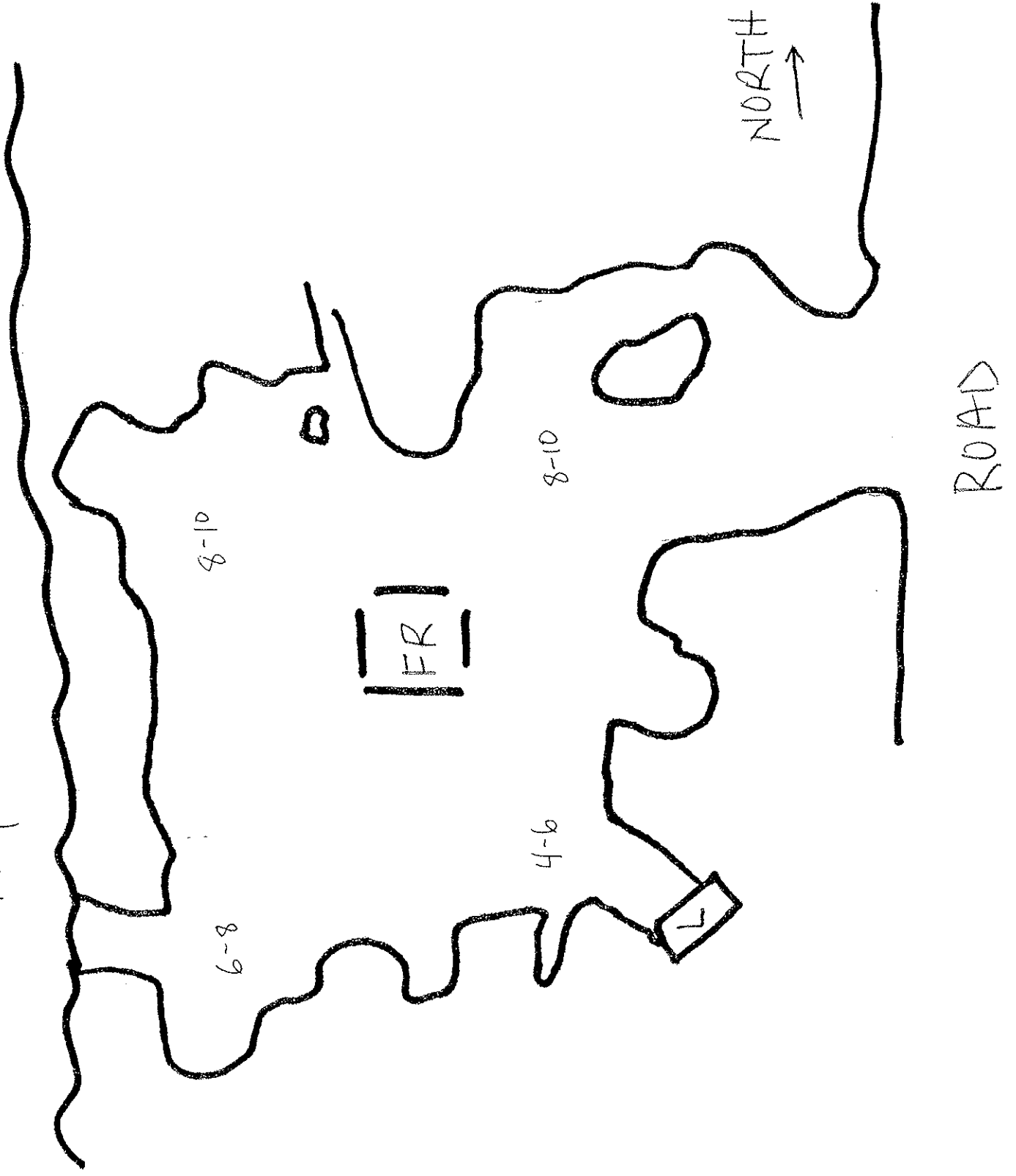
First Class Adventure  
Program Area

# Pontiac



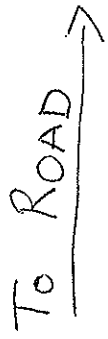

# Powhatan

Many Point Lake



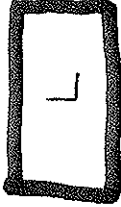
# Red Cloud

MANY  
POINT  
LAKE



16-18

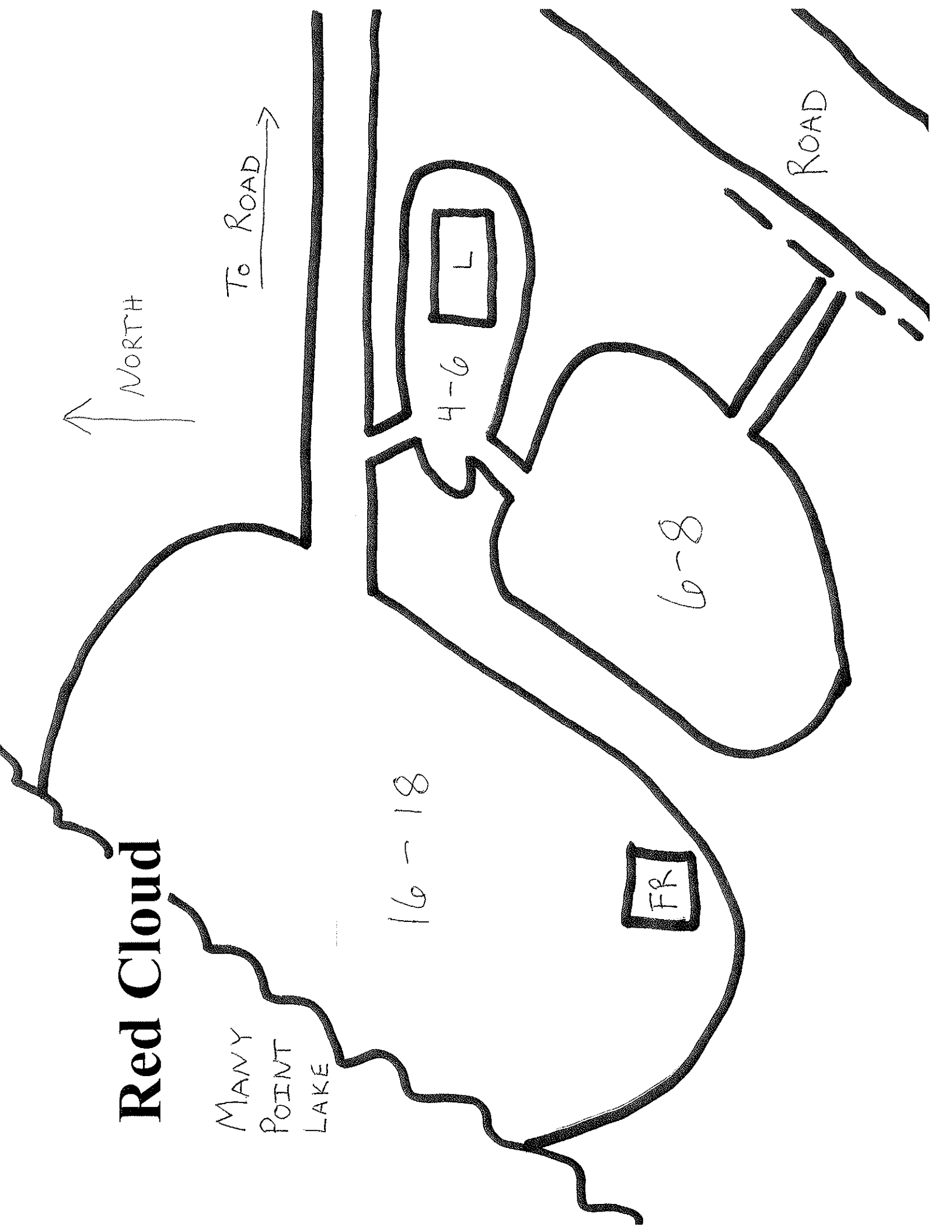
4-6



6-8

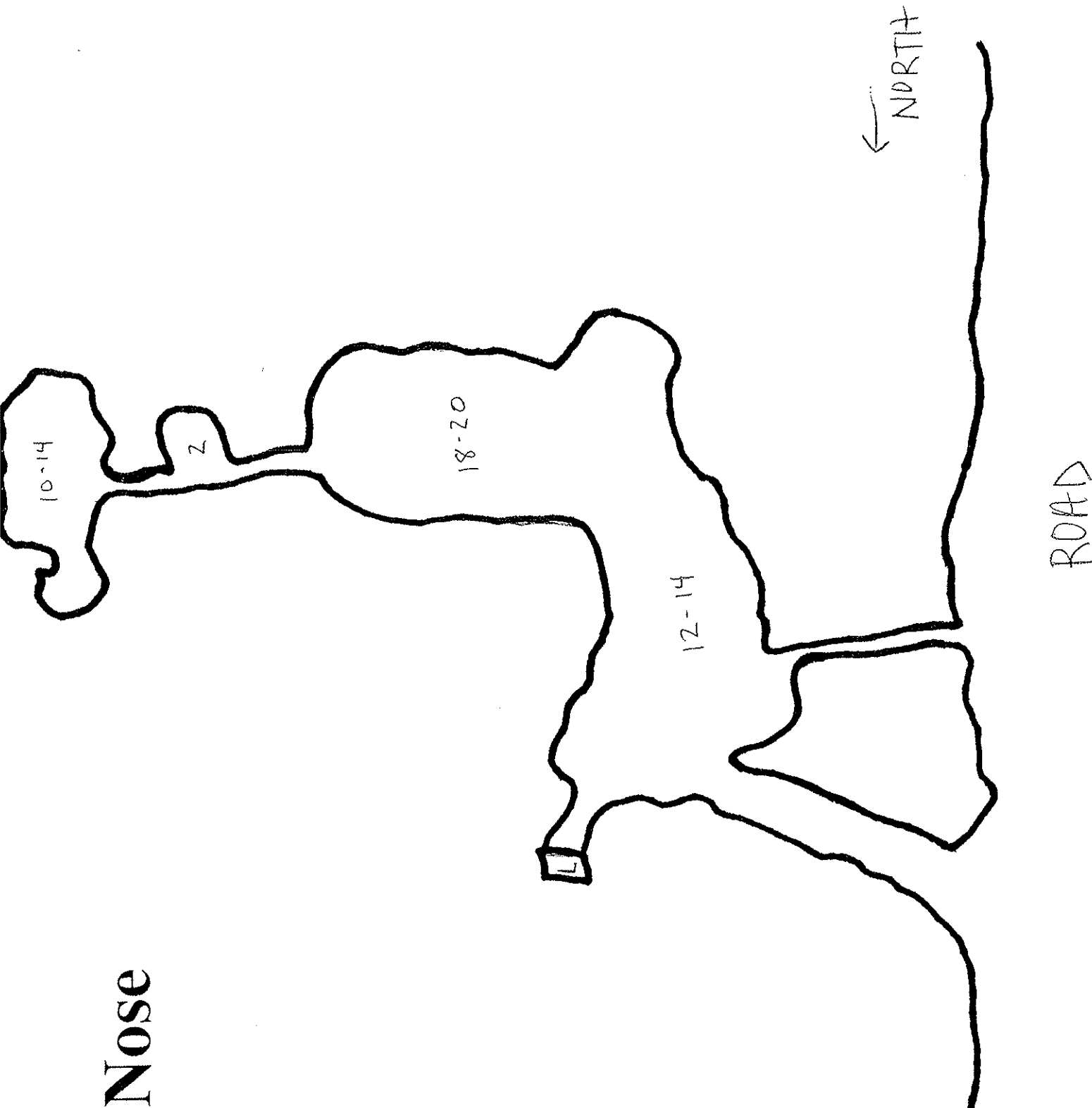


ROAD

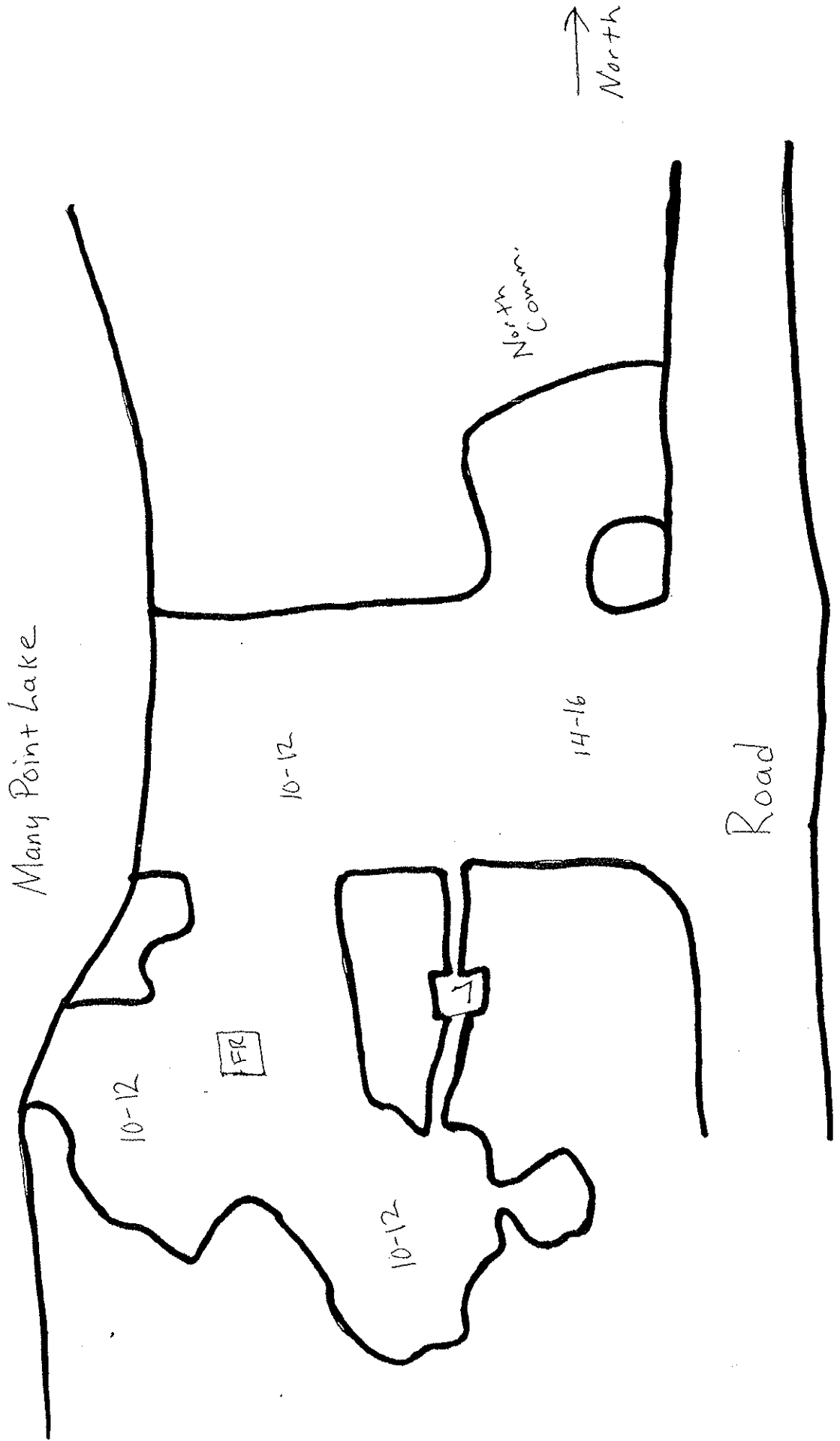




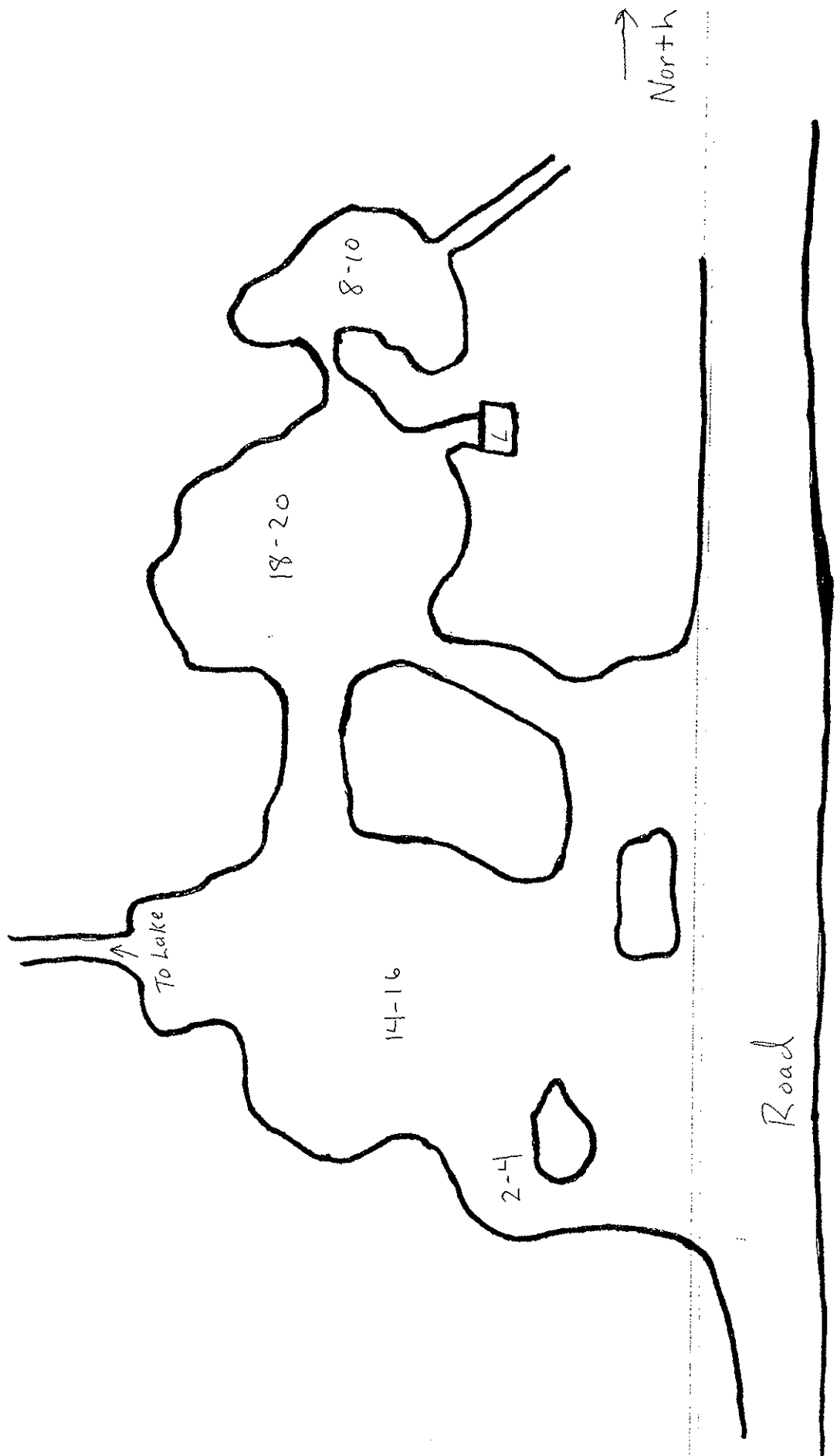
# Roman Nose



# Samoset

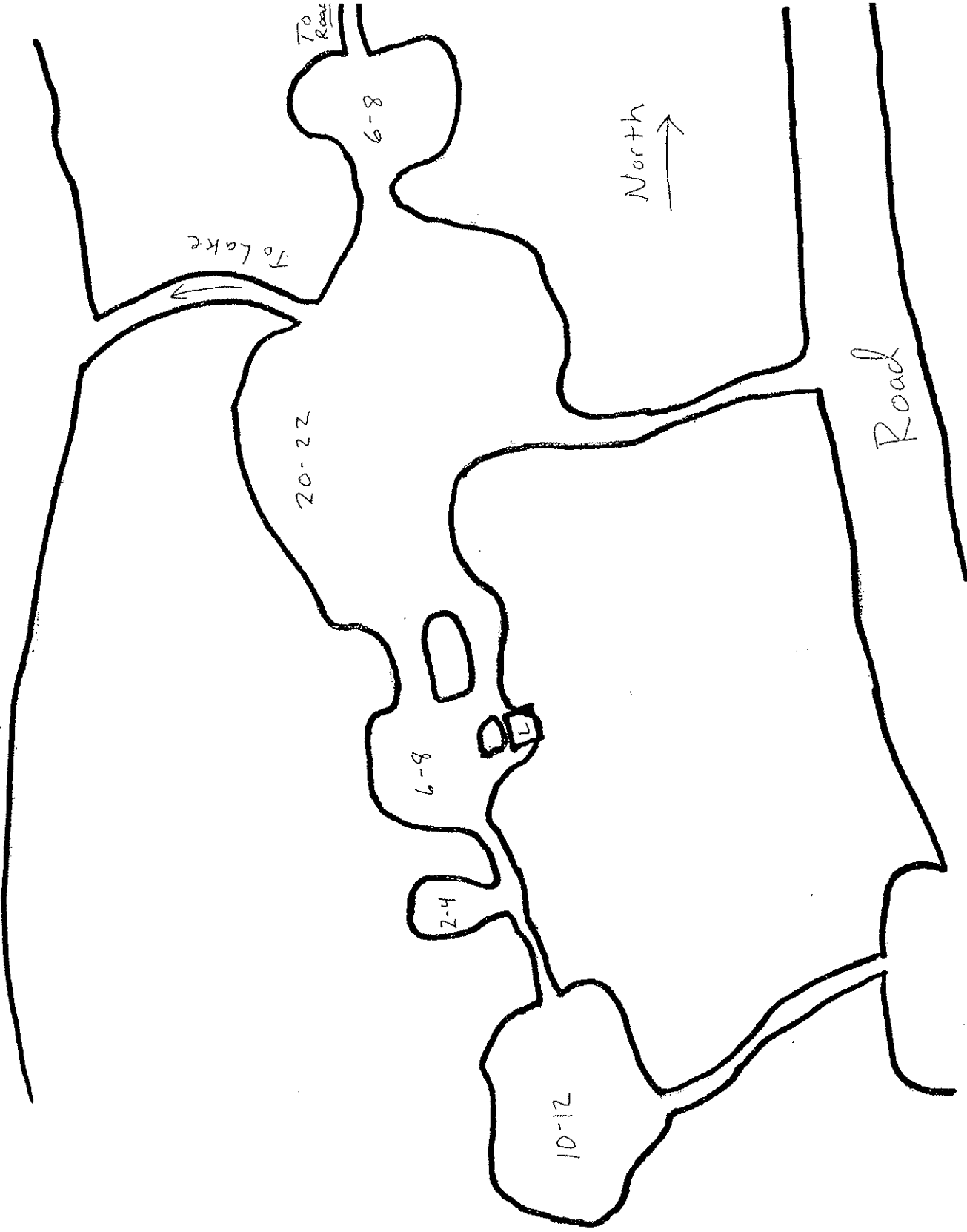


# Sequooyah



# Skenandoah

Many Point Lake



# Tamanend

MANY POINT LAKE

TO LAKE

16-18

4-6

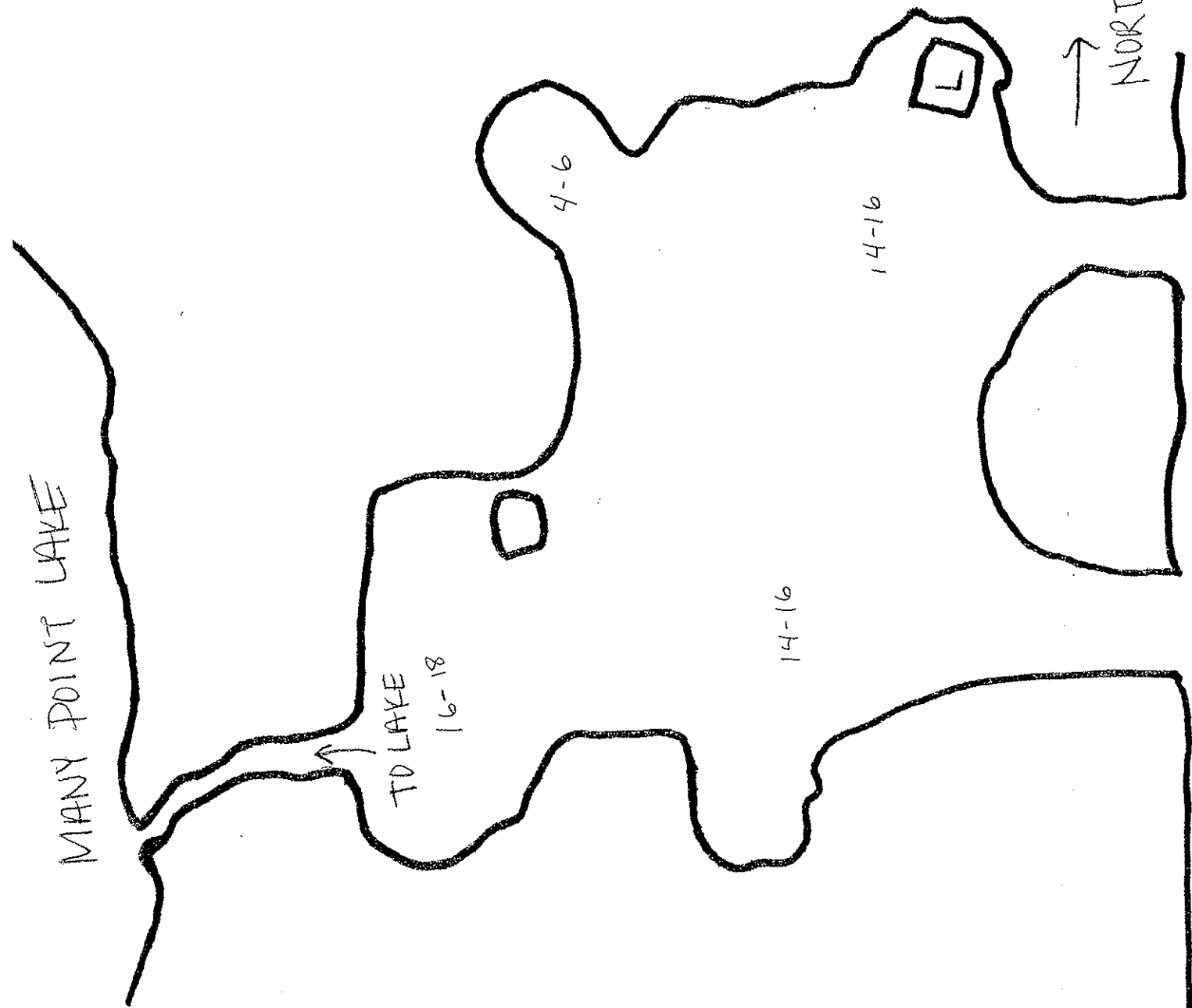
14-16

14-16



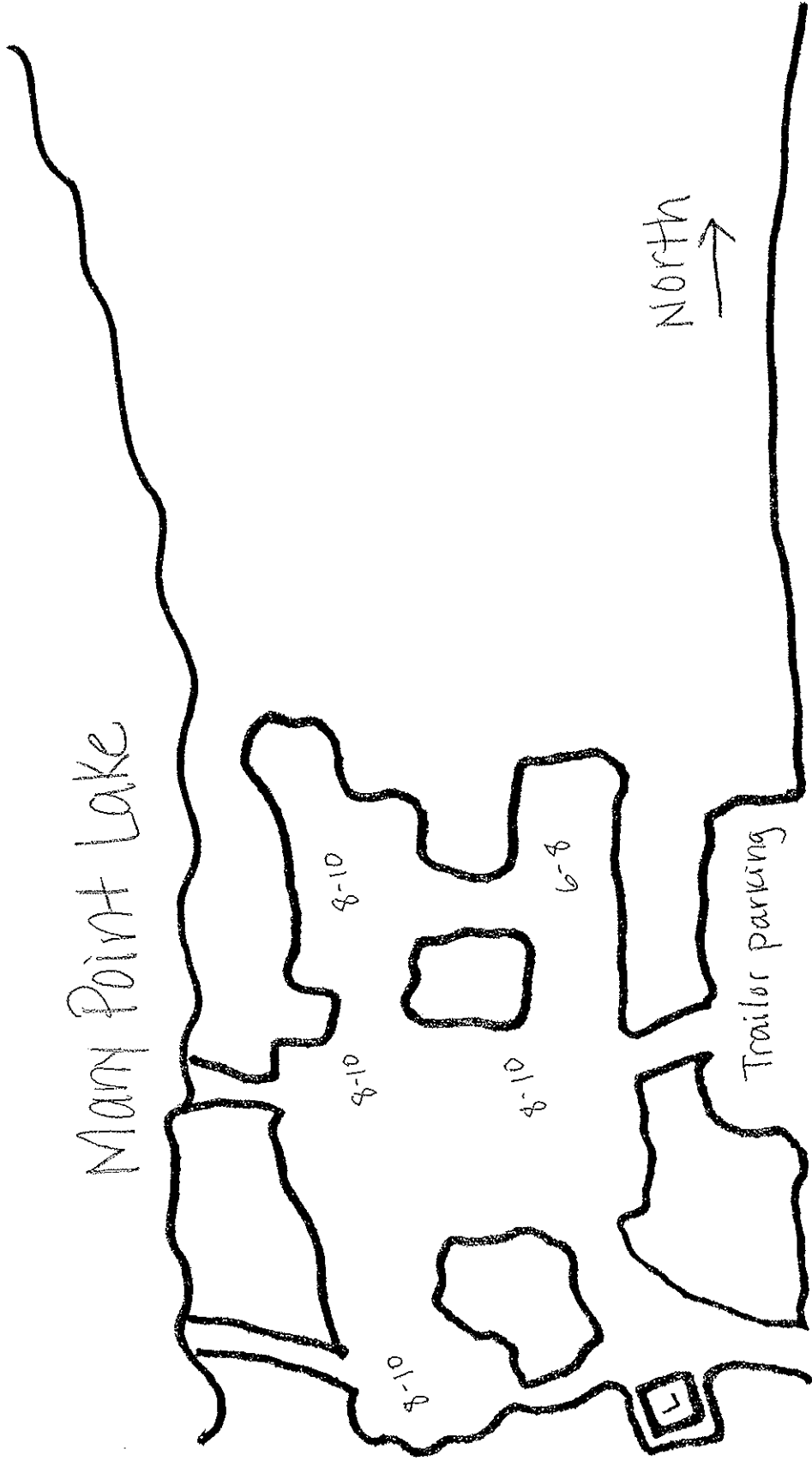
NORTH  
↑

ROAD



# Taskalusu

Mary Point Lake



North  
↑

Road